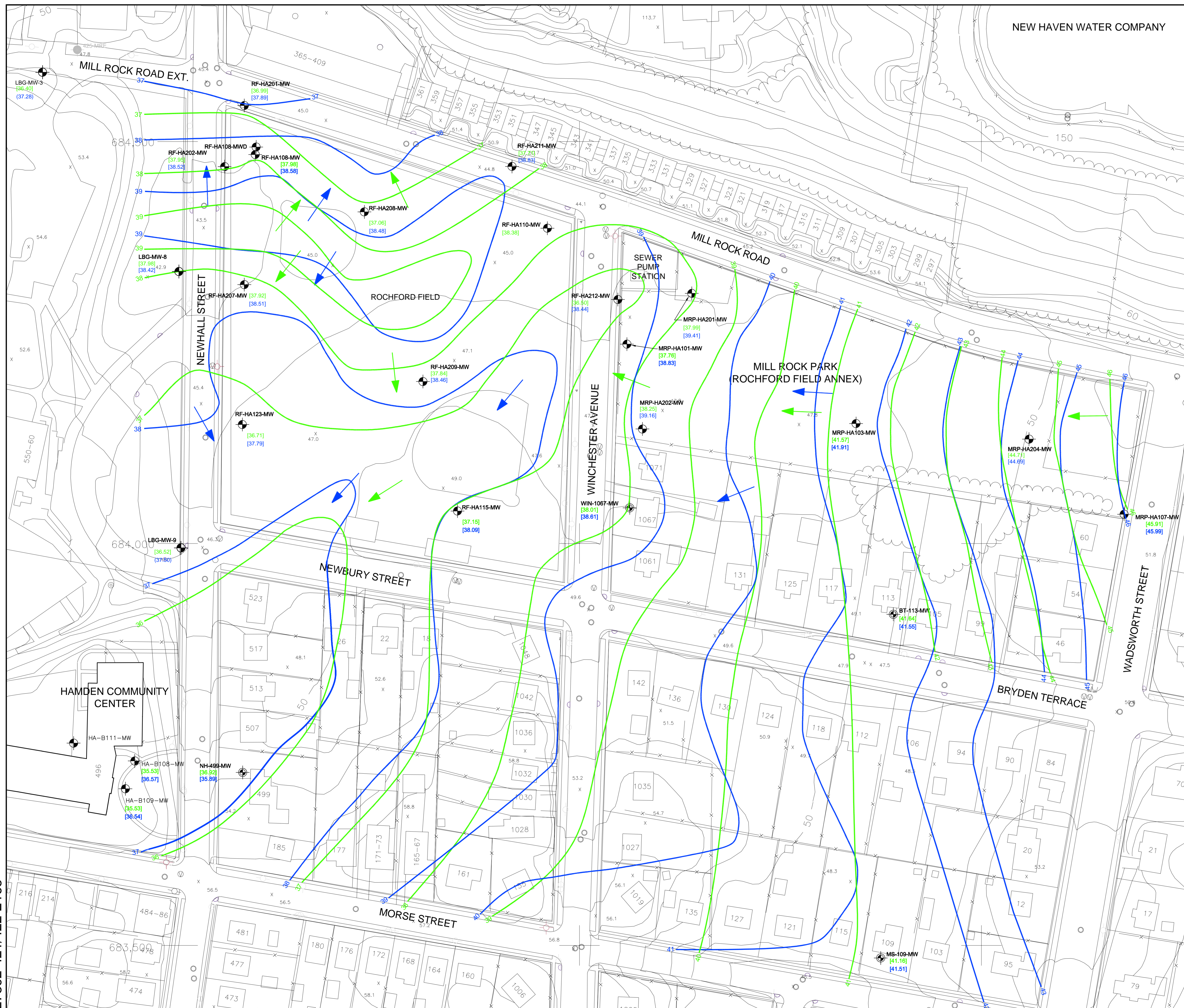
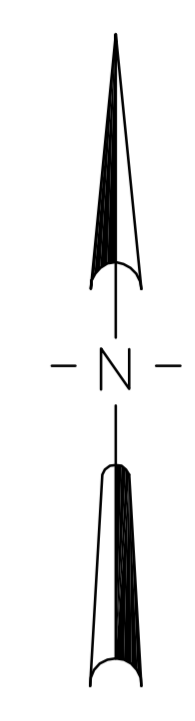


27892-421/422 E165





NEW HAVEN WATER COMPANY



- LEGEND**
- WIN-1067-MW HALEY & ALDRICH MONITORING WELL INSTALLED BY GZA, VERNON, CONNECTICUT 21 THROUGH 28 FEBRUARY 2002.
 - HA-B108-MW HALEY & ALDRICH MONITORING WELL INSTALLED BY SOILTESTING, INC., IN JULY 2002.
 - RF-HA114 HALEY & ALDRICH MONITORING WELL INSTALLED BY SOILTESTING, INC., OXFORD, CONNECTICUT ON 9 THROUGH 23 AUGUST 2002.
 - XXX-HA201-MW HALEY & ALDRICH MONITORING WELL INSTALLED BY NEW ENGLAND BORING CONTRACTORS, INC., GLASTONBURY, CONNECTICUT 18 OCTOBER THROUGH 12 NOVEMBER 2004.
 - LBG-MW-9 LEGGETTE, BRASHEARS & GRAHAM (LBG) MONITORING WELL
 - [37.15] [37.15] NUMBER INDICATES GROUNDWATER ELEVATION ON WEEK OF 15 NOVEMBER 2004.
 - 39 GROUNDWATER CONTOUR LINE NOVEMBER 2004.
 - 39 GROUNDWATER CONTOUR LINE FEBRUARY 2005.

- NOTES:**
1. BASE PLAN FROM CAD FILES H2126, H2127, HC2126c AND H2127c DATED 24 AUGUST 2001-TOWN OF HAMDEN ASSESSORS MAP REVISED APRIL 2000.
 2. GROUNDWATER ELEVATIONS FOR LBG-MW-3, LBG-MW-8 AND LBG-MW-9 WERE OBTAINED BY LEGGETTE, BRASHEARS & GRAHAM ON 19 NOVEMBER 2004 & 7 FEBRUARY 2005. GROUNDWATER ELEVATIONS FOR MONITORING WELLS HA-B108-MW, HA-B109-MW, BT-113-MW, MS-109-MW, NH-499-MW AND WIN-1067-MW WERE OBTAINED FROM MALCOLM PIRNIE ON 16 NOVEMBER 2004 & 7 FEBRUARY 2005.



ROCHFORD FIELD AND MILL ROCK PARK
NEWHALL STREET NEIGHBORHOOD
HAMDEN, CONNECTICUT

**GROUNDWATER CONTOUR
PLAN**

SCALE: AS SHOWN

APRIL 2005

FIGURE 13