









LEGEND

-  LBG-MW-1 MONITOR WELL LOCATION
-  HA-B105-OW MONITOR WELL INSTALLED BY TOWN OF HAMDEN
-  MW-104 SNET MONITOR WELL
-  LBG-TB-3 TEST BORING LOCATION (2002)
-  LBG-TB-80 TEST BORING LOCATION (2004 - 2005)
-  LBG-TP-1 TEST PIT LOCATION
-  EXTENT OF FORMER NEW HAVEN WATER COMPANY PROPERTIES
-  C-C' CROSS SECTION LOCATION



NOTE: BASE MAP PROVIDED BY RWA.

**FORMER NEW HAVEN WATER COMPANY PROPERTIES
HAMDEN, CONNECTICUT**

SITE MAP SHOWING CROSS SECTION LOCATIONS

DATE	REVISED	PREPARED BY:	LEGGETTE, BRASHEARS & GRAHAM, INC. Professional Ground-Water and Environmental Engineering Services 126 Monroe Turnpike Trumbull, CT 06611 (203) 452-3100
DRAWN:	FCS	CHECKED:	MM
DATE:	3/24/05	FIGURE:	3